

# How to get to GOSH

## Southampton Row

- Restaurants
- Chemists
- Sandwich shops
- Coffee shops
- Supermarket
- Newsagents
- Banks

## Lamb's Conduit Street

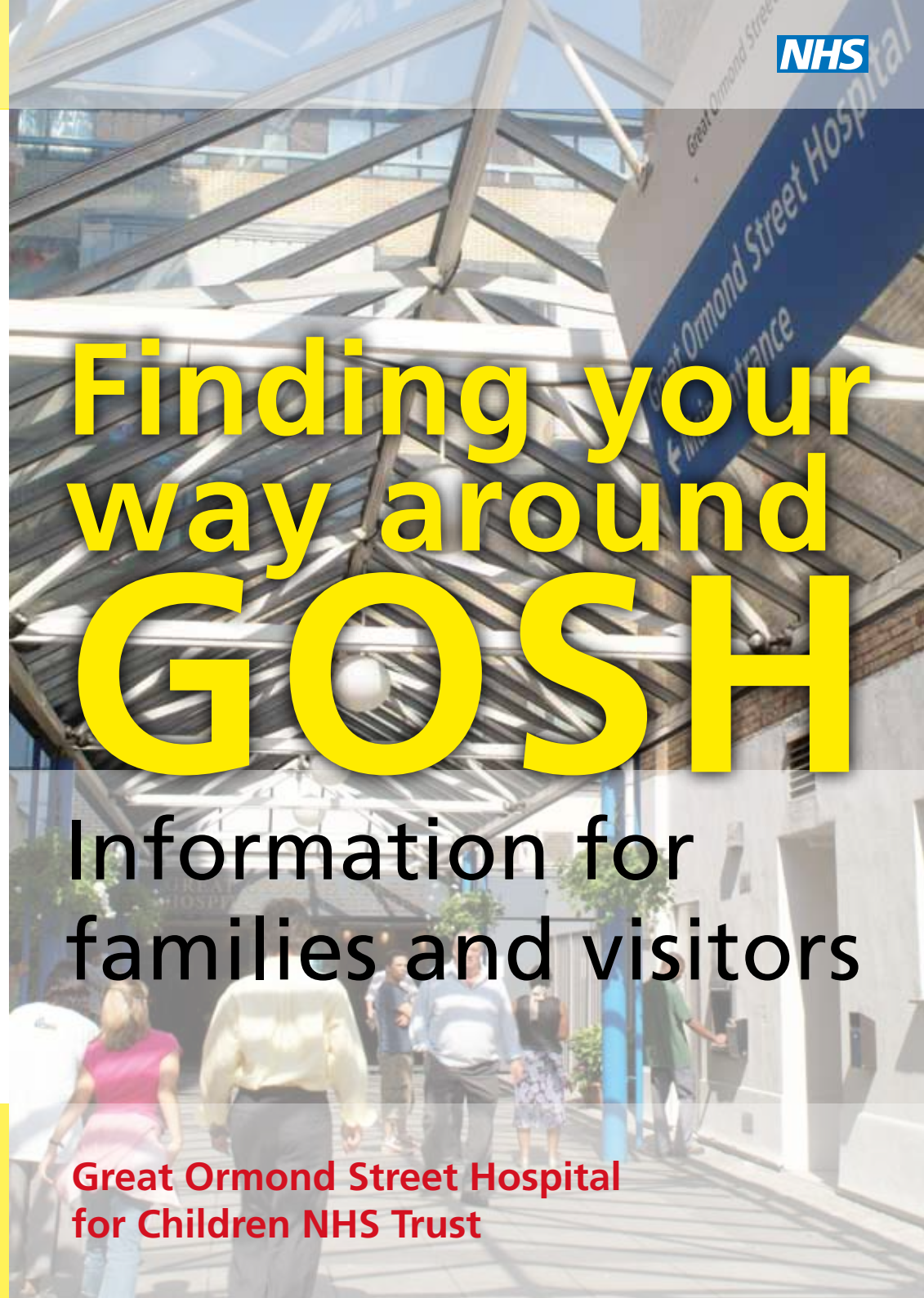
- Supermarket
- Sandwich shops
- Doctor's surgery
- Chemists

## Brunswick Centre

- Supermarket
- Bank
- Children's clothes
- Coffee shops
- Sandwich shops
- Restaurants
- Cinema
- Chemist
- Post office



<b>GOSH</b> Great Ormond Street Hospital	<b>WH</b> Weston House
<b>RLHH</b> Royal London Hospital for Integrated Medicine	<b>IW</b> Italian Wing
<b>ICH</b> UCL Institute of Child Health	<b>P</b> Car park
	<b>PA</b> Children's play area



# Finding your way around GOSH

## Information for families and visitors

**Great Ormond Street Hospital for Children NHS Trust**

Ref: 2011F0104

© GOSH Trust January 2012

Great Ormond Street Hospital for Children NHS Trust

Great Ormond Street
















London WC1N 3JH

[www.gosh.nhs.uk](http://www.gosh.nhs.uk)

# Finding your way around GOSH

Information for families and visitors

Level 2

-  Entrances
-  Stairs
-  WC Male & Female
-  Changing Place
-  Café
-  Chapel
-  Cash Point
-  Link Corridors
-  Lift
-  Assisted WC
-  Public Telephones
-  Restaurant
-  Laundry
-  Multifaith Room
-  Wheelchair accessible corridors

